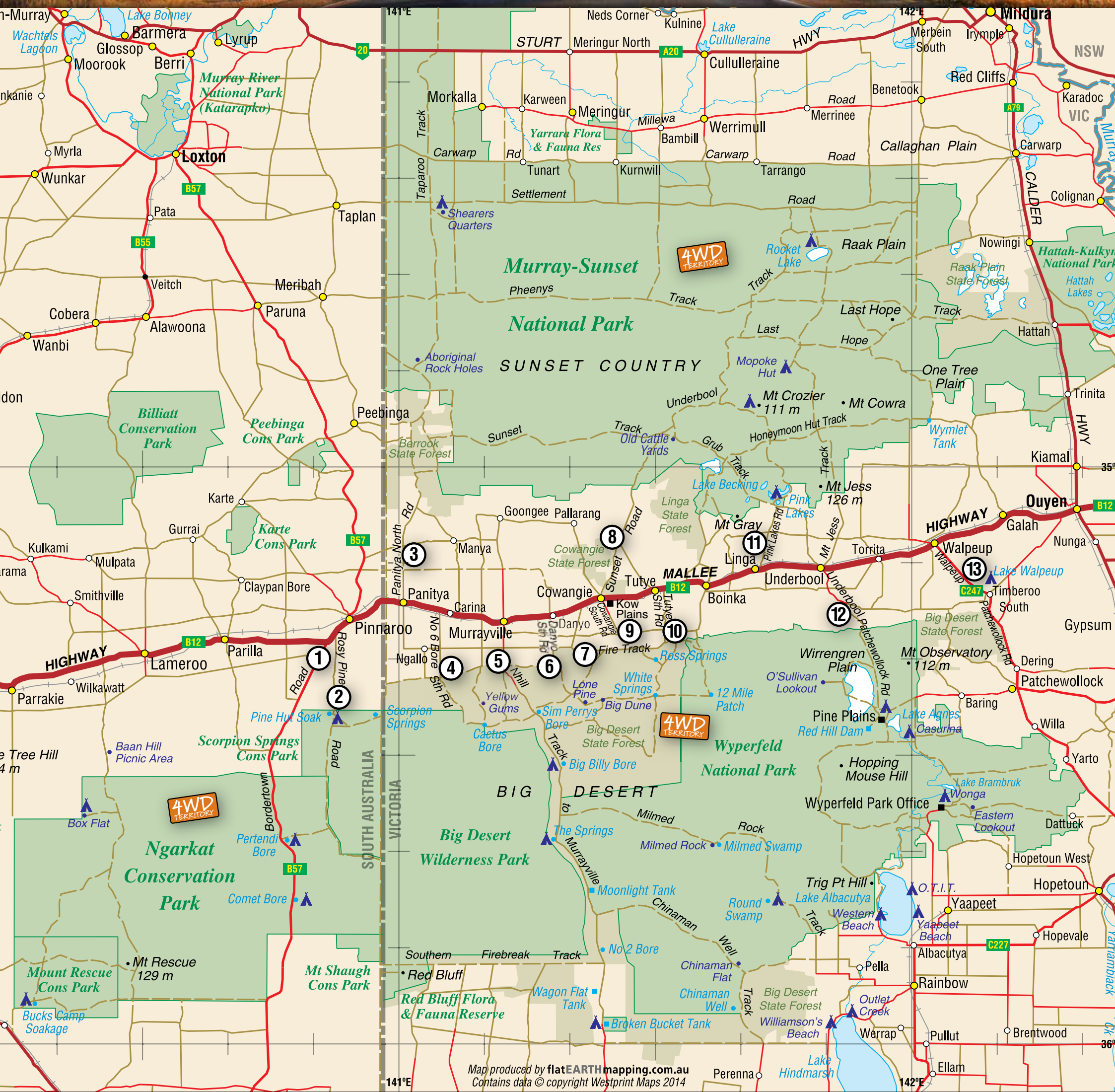


Mallee Highway Pinnaroo to Ouyen & Beyond



Roads and Tracks

With the exception of the Walpeup Patchewollock Rd and the Bordertown road these are all 4x4 routes.

- 1. Bordertown Road** turn off highway west of Pinnaroo.
A trip along this road during spring time is very rewarding a large number of species of wildflowers including orchids can be found.
- 2. Rosy Pine Road** to Scorpion Springs, Red Bluff
- 3. Panitya North Road** to Rockhole's
- 4. No 6 Bore South Rd** to Yellow Gums & Cactus Bore
- 5. Nhill Track at Murrayville**, Big Billy, The Springs & Broken Bucket
- 6. Danyo South Road** to Fire Track
- 7. Fire Track**
- 8. Sunset Road at Cowangie** to Old cattle Yards, Mt Crozier, Pink Lakes.


9. Cowangie South Road to Kow Plains Homestead

10. Tute South Road to the Big Desert State Forest, Ross's Spring, White Springs & 12 mile Patch

11. Pink Lakes Road at Linga to Pink lakes

12. Underbool Patchewollock Road to Pine Plains

13. Walpeup Patchewollock Road to Pine Plains look out for Mallee fowl along this road.



Historic Places

Lameroo - Dolly's Golden Rain Tree Crafts & Heritage Museum

Pinnaroo - Mallee Tourist & Heritage Centre

Open 10.00am - 1.00pm Monday-Saturday or by appointment
Ph. (08) 8577 8644 or (08) 8577 8115

Murrayville - Mosaic Mural Lion's Park Toilet block,

Museum corner of Sharrack & Gray St view by contacting
(03) 5095 2045 or 03 5095 2025

Display of items from Museum in Reed Street Shops

Cowangie - Kow Plains Homestead entrance at all times through small gate on Cowangie South Road. Guided tours contact (03) 5095 6285 or 0427 956 285. Cowangie Bush Nurse Cottage & Bakers Oven

Boinka - State School now Community centre Contact (03) 5095 6281

Underbool - Pioneer and Early Settler Memorial Mallee Highway

Walpeup - Soldiers Memorial Hall houses a Tapestry Mural, World War1 Banner & a collection of Historic photos, key available from shop.

Dry Land Garden corner Glen & Regan Street

Ouyen History Resource Centre in old Court House Oke Street, open Fridays (03) 5092 1763

Restored Roxy Theatre

The Mallee Highway begins at **Tailem Bend** and passes through what once were thriving towns with a rich historic past of **Sherlock, Bucleuch, Peake, Jabuk,** Geranium, **Parakee, Wilkawatt** then **Lameroo** which is now the main service centre for the surrounding farming area. Continuing onto **Parilla** where like **Pinnaroo** the underground water is used to grow potatoes and onions.



Murrayville was proclaimed a town in 1910. The Lion's Park opposite the Hotel is a favourite rest place for travellers; a sign here states that this is the home town of Rachael Sporn national basketball champion. Pioneer Park in Reed Street has an excellent playground. Interpretive signs along the streets and on shop fronts tell the towns

The next towns are **Tutye Boinka**

Underbool Cemetery Gates

Pioneer Memorial, Underbool



Ouyen established 1906 is now a transport and service centre for a large area occupied by agriculture and has the sixth largest livestock exchange centre in Victoria. The town has a good shopping centre and sporting facilities.



TAKE CARE: if you get lost or your vehicle breaks down, there is no water, no passing traffic and few distinguishing features in the landscape. Temperatures can be extreme in summer and there is the risk of wildfires. Take a map, compass and water, tell someone you are going and check road conditions before you set off. Please note that vehicles are prohibited in 'wilderness' zones and 'remote' and 'natural' areas.

Pinnaroo	24 hour
Murrayville	8.45am to 9.30am Tues & Thurs
Underbool	9.00am to 5.30 week days
Walpeup	9.00am to 5.30 week days
Ouyen	24 hour

Pinnaroo	Motel (08) 8377 82 Caravan Park
Murrayville	Motel/Hotel (03) 5095 2120 Jacob's Well Accommodation & Conference Centre (03) 5095 2199 Caravan Park
Underbool	Caravan Park
Walpeup	Caravan Park
Ouyen	Motels x 2 (03) 5092 1397 or (03) 5092 1410 Caravan Park

Takeaway	Pinnaroo, Murrayville, Underbool and Ouyen
Meals	Pinnaroo, Murrayville, Underbool and Ouyen
Bakeries	Pinnaroo and Ouyen

Ambulance	000
Police	Pinnaroo: (08) 8577 8013 Murrayville: (03) 5095 2170 Underbool: (03) 5094 6211 Ouyen: (03) 5092 2502
Doctor	Pinnaroo: (08) 8577 8013 Ouyen: (03) 5092 1168

Be aware that there are a number of black spots along the Mallee Highway the Tutye Boinka area is one of them.

Parilla	Market day
Pinnaroo	Show First Wednesday in October
Pinnaroo	Spud fest (Biannual April)
Murrayville	Market Day in Hall November
Manangatang	Races
Ouyen	Farmers Festival Melbourne Cup Day

*Via Ouyen - **via Piangil - #via Sea Lake
 Via points along Mallee Hwy
 Suggested times
 Distances in kilometres

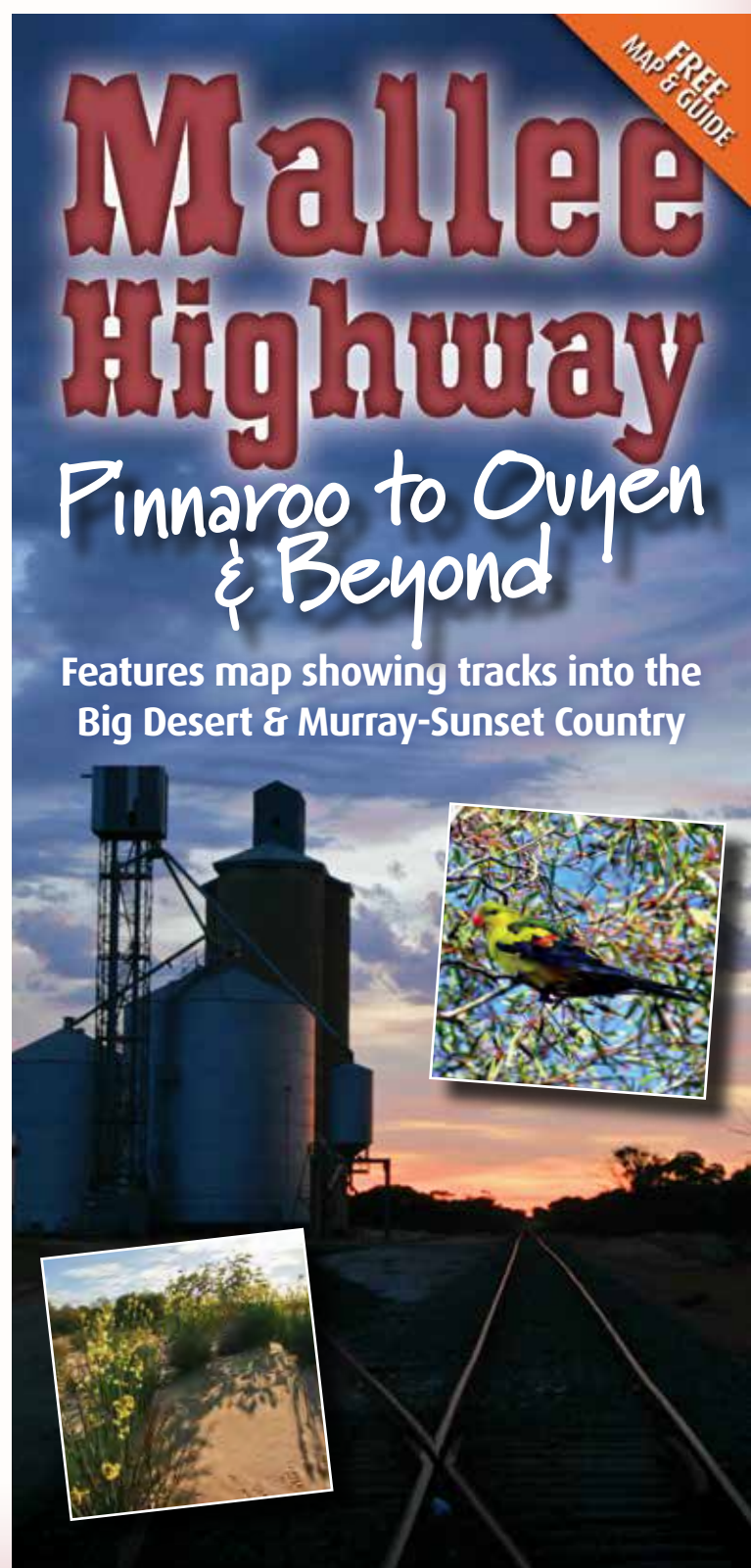
	Adelaide	Tailem Bend	Pinnaroo	Ouyen	Mildura	Tooleybuc	Melbourne	Sydney
Adelaide	-	96	254	376	478	478	858 ^{**}	1377
Tailem Bend	96	-	145	280	380	380	761 ^{**}	1280
Pinnaroo	254	145	-	136	237	237	617 ^{**}	1135
Ouyen	376	280	136	-	103	180	481 ^{**}	999
Mildura	478 [*]	380	237	103	-	180	542 [*]	1015
Tooleybuc	478	380	237	180	180	-	389	899
Melbourne	358 ^{**}	761 ^{**}	617 ^{**}	481 ^{**}	542	389	-	879
Sydney	1377	1280	1135	999	1015	899	879	-

With financial support from



**Jacob's Well Retreat
Mallee Fowl Hotel
Murrayville Newsagency
W.G & S.J Lutz**

Mallee Highway
Touring Route 
MalleeHighway.com.au



Design by www.BrandAction.com.au / July 2014
 Photography by Shane Strudwick www.murravivernphotos.com.au